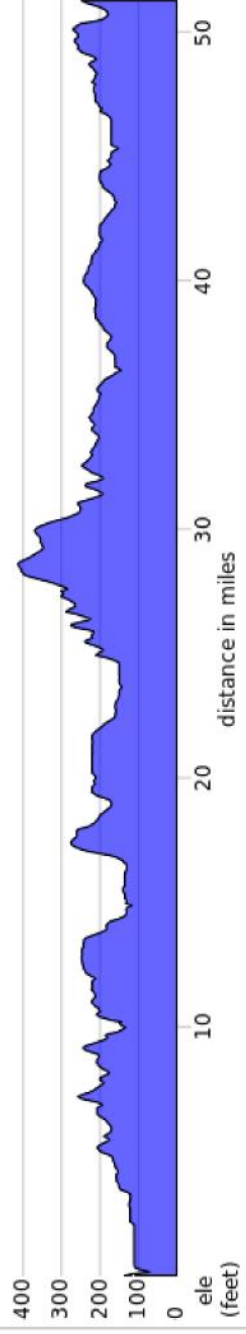
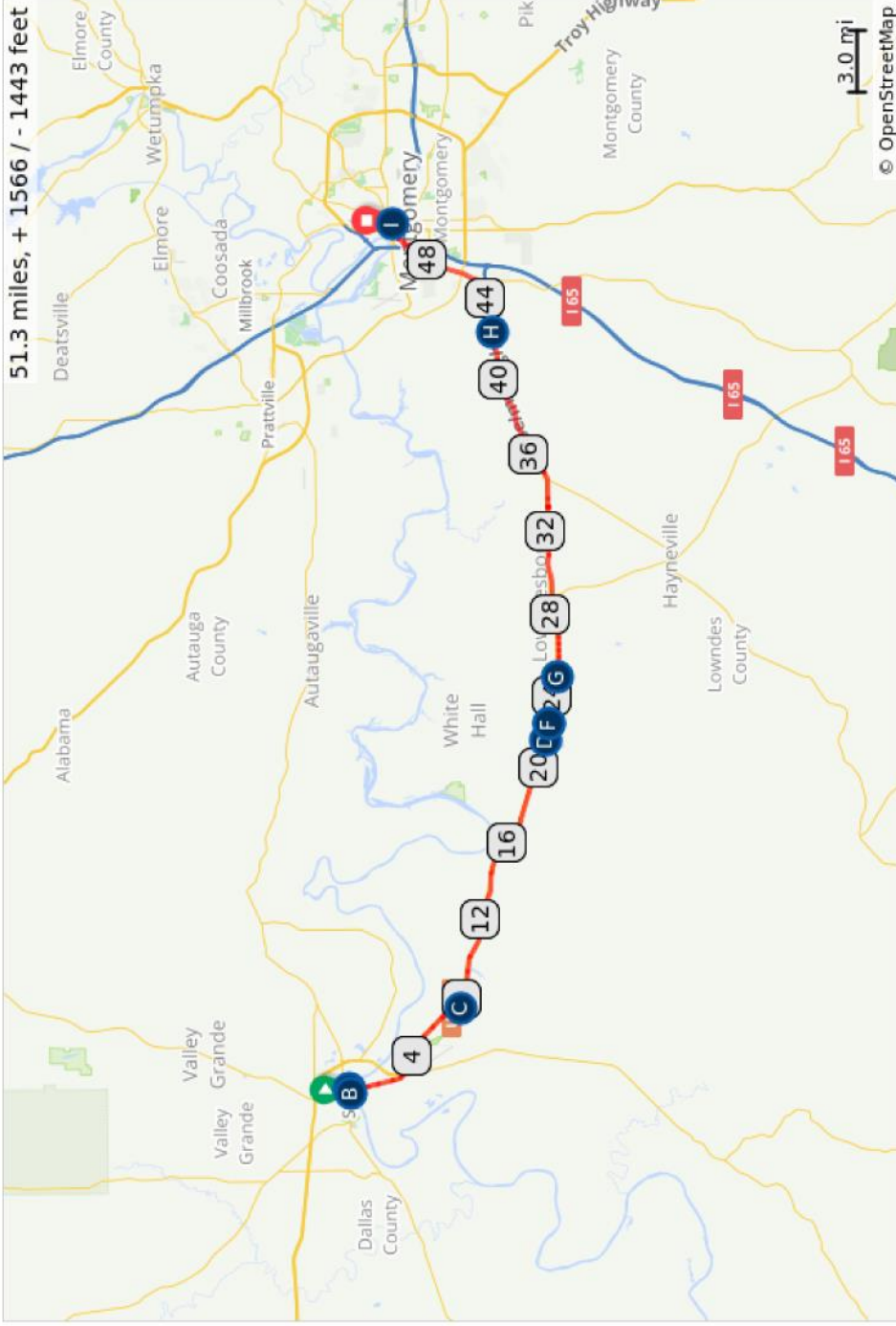


# Selma to Montgomery 55th Commemorative Ride Route



51.2 miles, 1,565 feet of climbing  
 \*\* Follow YELLOW road markings. \*\*  
 3 REST STOPS  
 RS1 @ 7.4 miles (New Sister Spring Baptist Church)  
 RS2 @ 21.3 miles (Lowndes Interpretive Center)  
 RS3 @ 42.1 miles (Montgomery Regional Airport)

A.	Selma Riverfront Park
B.	Edmund Pettus Bridge
C.	Campsite 1 Rest Stop
D.	Campsite 2 Interpretive Center Rest Stop 2
E.	Hazard Warning
F.	Road Construction
G.	End of Road Work
H.	Montgomery Airport Fuel Garden Rest Stop 3
I.	Dexter Ave King Memorial Baptist Church

Selma to Montgomery 55th Commemorative Ride Route

1.	0.0	📍	Start of route
2.	0.0	←	L onto Broad Street (AL-8 E/US-80 E)
3.	6.9	→	R onto Dallas County 67
4.	7.2	←	L to stay on Dallas County 67
5.	7.4	⚓	Rest Stop 1 Church Campsite One near New Sister Spring Baptist Church
6.	7.4	←	L onto Dallas County 34
7.	7.9	→	R onto AL-8 E/US-80 E
8.	21.2	←	Slight L onto Landmark Dr
9.	21.3	⚓	Rest Stop 2 Interpretive Center Campsite 2 Interpretive Center Rest Stop 2
10.	21.6	←	Slight L onto AL-8 E/US-80 E

21.6 miles. +672/-579 feet

21.	48.3	←	L onto Oak St
22.	49.3	←	L onto W Jeff Davis Ave
23.	49.6	←	L onto S Holt St
24.	49.8	→	R onto Day St
25.	49.9	←	L onto Mobile St
26.	50.3	→	R onto Clayton St
27.	50.3	←	L onto S Goldthwaite St
28.	50.3	→	Slight R onto Montgomery St
29.	50.7	→	R onto Court Square
30.	50.8	↑	At the traffic circle, take the 2nd exit onto Dexter Ave
31.	51.3	📍	End of route

3.7 miles. +148/-113 feet

11.	22.5	!	One Lane Road for 2.2 miles Highway down to one lane due to bridge construction on west bound side for about 2.2 miles until mile 24.8. There may be a shoulder, but use extreme caution.
12.	24.8	⚓	End of Road Work END of Highway down to one lane due to bridge construction on west bound side. There may be a shoulder but use caution.
13.	33.0	→	R onto Frederick Douglass Rd
14.	33.1	↻	Make U-Turn to ride back to AL-8 E/US-80 E
15.	33.1	→	R onto AL-8 E/US-80 E
16.	42.2	⚓	Rest Stop 3 Airport Montgomery Airport Fuel Garden Rest Stop 3
17.	44.5	↑	US-31 N/AL-21 N ramp
18.	44.7	←	L onto AL-21 N/AL-3 N/US-31
19.	46.0	↑	Continue onto Mobile Hwy
20.	47.5	↑	Continue onto W Fairview Ave

25.9 miles. +737/-685 feet

Provided by:



# MBC 55th Anniversary Selma to Montgomery Bicycle Ride

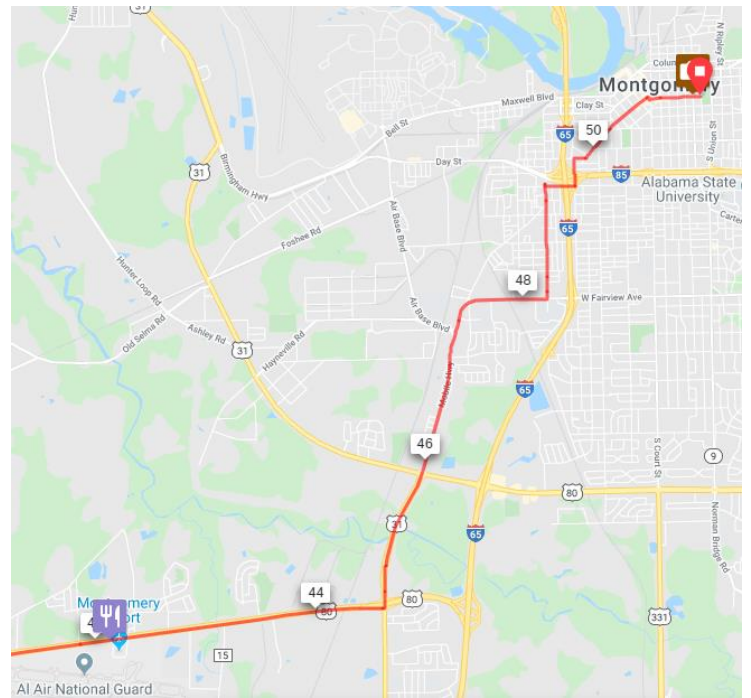
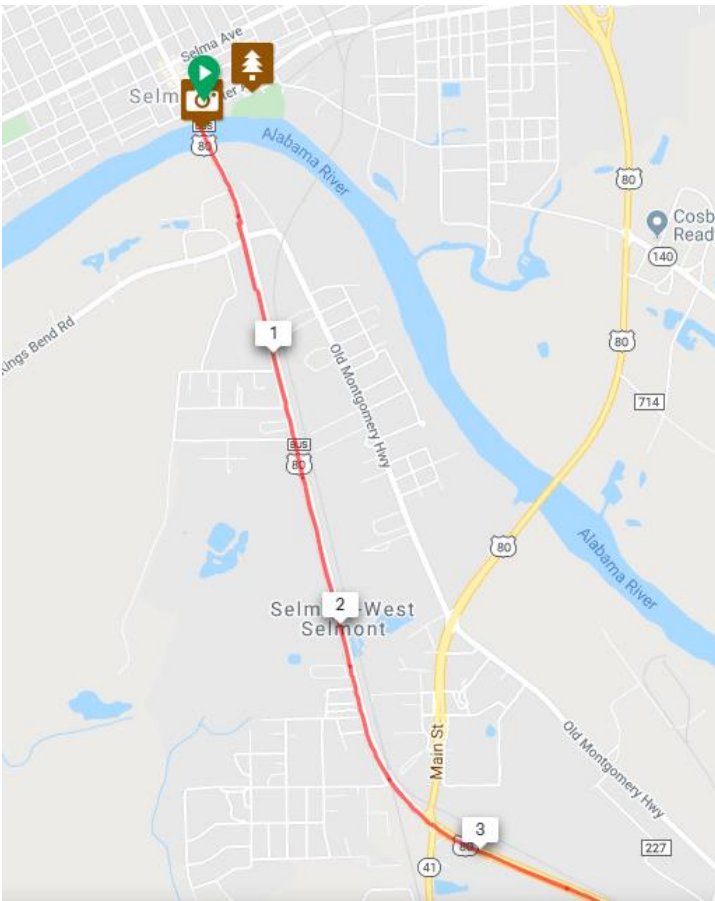
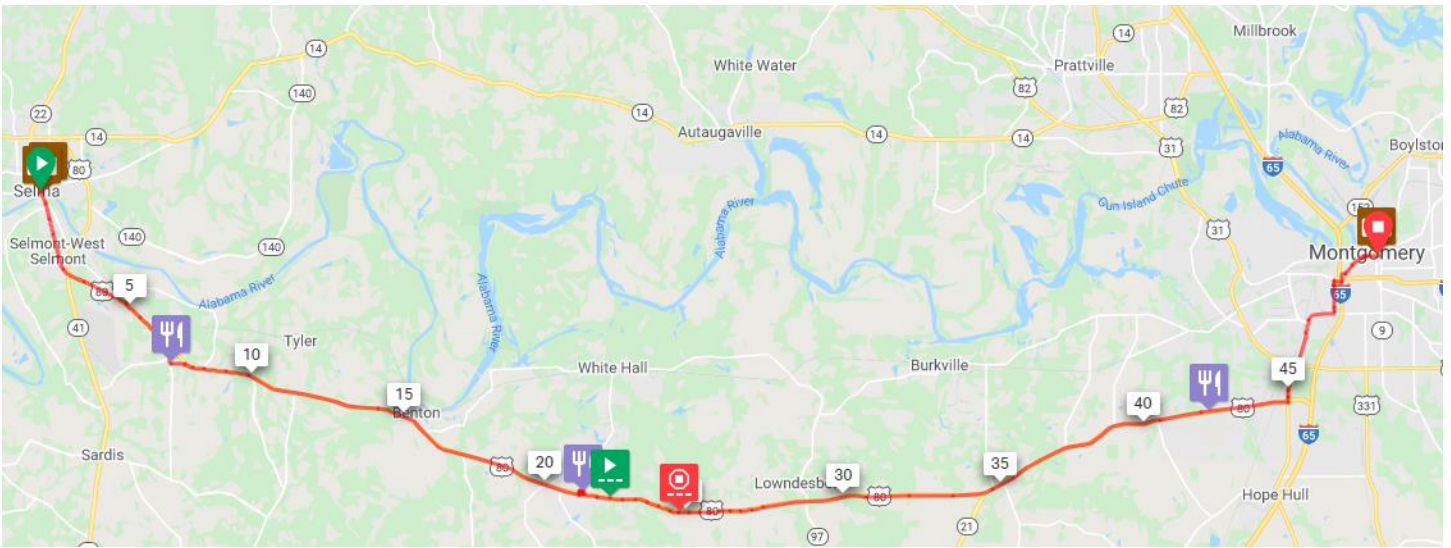
Follow the **YELLOW** markings on the road. Ride With GPS – [RideWithGPS.com/routes/30182219](http://RideWithGPS.com/routes/30182219)

Leg	Trip	Action	Description
0.0	0.0	START	Start on Water Avenue near the Selma Interpretive Center
0.0	0.0	L	Broad Street, AL-8 E/US-80 BUS <b>(Traffic Light)</b>
0.1	0.1	STOP & POSE	Stop on <b>Edmund Pettus Bridge</b> for Group Photo before official ride start
0.0	0.1	ST	Broad Street, AL-8 E/US-80 BUS
6.8	6.9	R	Dallas County 67
0.3	7.2	L	Dallas County 67
0.2	7.4	On L	<b>Rest Stop #1 at New Sister Spring Baptist Church near Camp Site #1 9:20am – 11:30 am (Restroom facilities)</b>
0.0	7.4	L	Dallas County 34
0.5	7.9	R	AL-8 E / US-80 E <b>(Stop)</b>
13.3	21.2	L	Landmark Dr (entrance to Lowndes Interpretive Center) <b>(Use Extreme Caution)</b>
0.1	21.3	On R	<b>Rest Stop #2 at Lowndes County Interpretive Center 10:00 am – 1:30 pm (Restroom facilities)</b>
0.3	21.6	L	AL-8 E / US-80 E <b>(Stop) (Use Extreme Caution)</b>
0.9	22.5	ST	<b>Highway down to one lane due to bridge construction on west bound side. There may be a very narrow shoulder, so use extreme caution. Take the entire lane while crossing any narrow bridges or road sections. Watch for cars trying to pass you in any narrow areas.</b>
4.4	26.9	ST	<b>Viola Liuzzo Memorial - Lowndes County, Alabama.</b> The Viola Liuzzo Memorial along US Highway 80 (mile marker 111) marks the place where the civil rights worker was shot and killed.
6.1	33.0	R	Frederick Douglass Road. See <b>Campsite 3 sign</b> (Robert Gardner Farm) for a photo
0.0	33.0	U-Turn, R	AL-8 E / US-80 E <b>(Stop)</b>
9.1	42.1	On R	<b>Rest Stop #3 at Montgomery Regional Airport on Ed Long Dr 11:00 am – 4:00pm (Restroom facilities)</b>
0.0	42.1	R	AL-8 E / US-80 E
2.3	44.4	Bear R	Take the US-31 N / AL-21 N ramp
0.2	44.6	L	Mobile Highway / AL-21 N / AL-3 N / US-31 <b>(Traffic Light)</b>
2.8	47.4	ST	W Fairview Ave <b>(Traffic Light)</b>
0.8	48.2	L	Oak St <b>(Traffic Light)</b>
1.1	49.3	R	W Jeff Davis Ave
0.2	49.5	L	S Holt St
0.3	49.8	R	Day St <b>(Stop)</b>
0.1	49.9	L	Mobile St <b>(Stop)</b>
0.3	50.2	3 <sup>rd</sup> Exit	At the traffic circle, take the 3 <sup>rd</sup> exit onto Montgomery St. When <b>Mobile Street</b> enters the traffic circle, you'll see <b>Clayton Street</b> on your <i>left</i> and <b>S Goldthwaite St</b> on your <i>right</i> .
0.5	50.7	R	Court Square (see the Court Square Fountain straight ahead) <b>(Stop)</b>
0.0	50.7	2 <sup>nd</sup> Exit	At the traffic circle, take the 2 <sup>nd</sup> exit onto Dexter Ave
0.5	51.2	ST	Finish with your finishing photo at the Alabama Capitol steps. <b>Congratulations!</b>

**At the end of the ride remember to sign out at the Capitol steps. Then, ride to the Dexter Avenue King Memorial Baptist Church Legacy Center on Washington Avenue to check if you've won any door prizes, and enjoy the refreshments of homemade chili, penne pasta, sweet tea, and Southern hospitality!**

**IN THE EVENT OF A MEDICAL EMERGENCY, CALL 911 OR 334-548-2222/334-832-1328.**

**Have questions or for SAG call (334) 399-9115/322-0639/531-3468.**



Provided by:

