

# MBC 50th Anniversary Selma to Montgomery Bicycle Ride

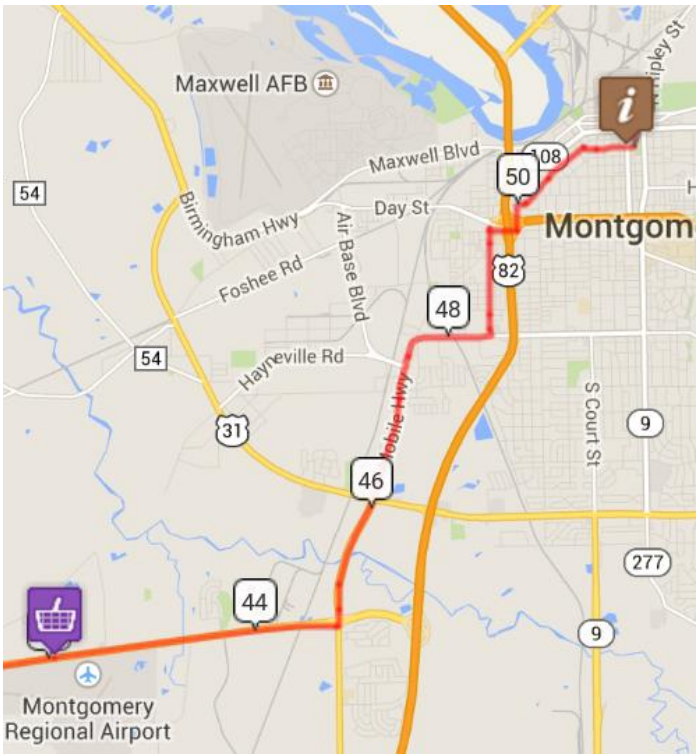
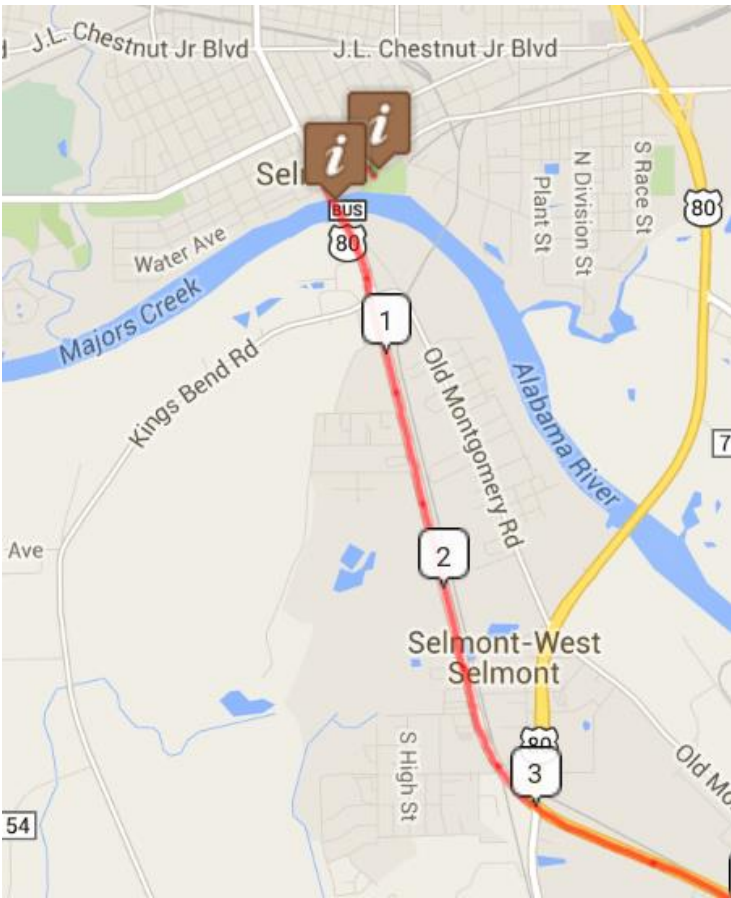
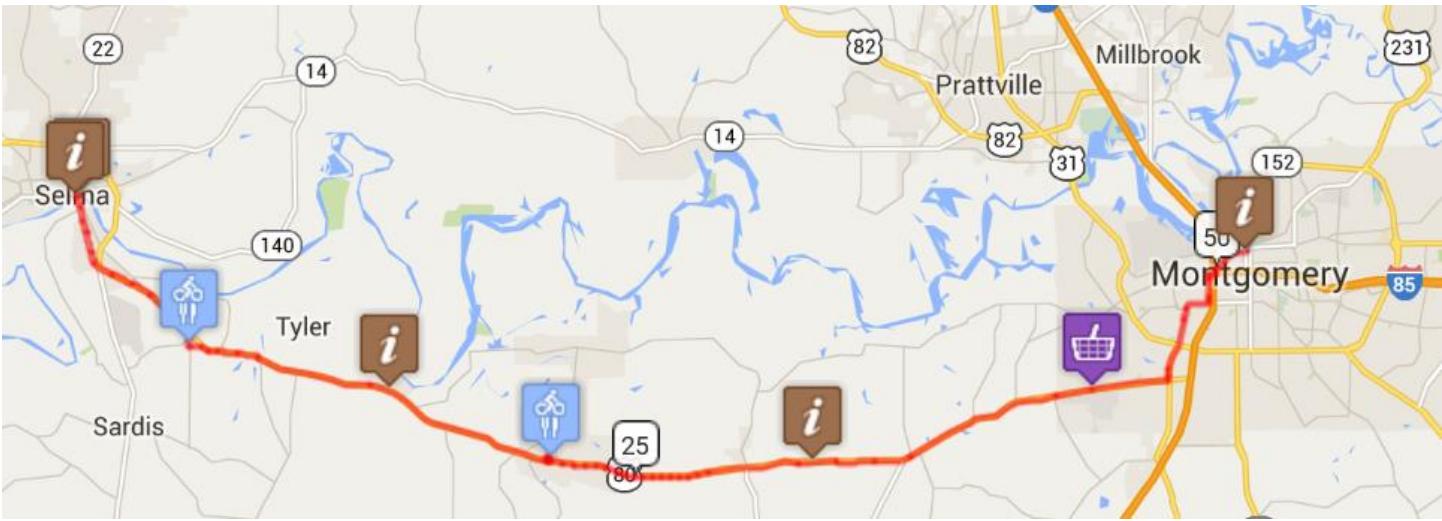
Follow the **YELLOW** markings on the road. Ride With GPS - [RideWithGPS.com/routes/6695482](http://RideWithGPS.com/routes/6695482)

Leg	Trip	Action	Description
0.0	0.0	R	Start on Water Avenue near the Selma Interpretive Center
0.1	0.1	L	Broad Street, AL-8 E/US-80 BUS <b>(Traffic Light)</b>
0.1	0.2	STOP & POSE	Stop on <b>Edmund Pettus Bridge</b> for Group Photo before official ride start
0.0	0.2	ST	Broad Street, AL-8 E/US-80 BUS
6.9	7.1	R	Dallas County 67
0.3	7.4	L	Dallas County 67
0.2	7.6	On L	<b>Rest Stop #1 at New Sister Spring Baptist Church near Camp Site #1 10:20am – 11:30 am (Restroom facilities)</b>
0.0	7.6	R	Dallas County 34
0.5	8.1	R	AL-8 E / US-80 E <b>(Stop)</b>
7.0	15.1	ST	<b>Highway down to one lane due to bridge construction on west bound side. There is a very narrow shoulder, so use extreme caution. Take the entire lane while crossing this bridge. Watch for cars trying to pass you in this narrow area.</b>
6.3	21.4	L	Landmark Dr (entrance to Lowndes Interpretive Center)
0.1	21.5	On R	<b>Rest Stop #2 at Lowndes County Interpretive Center 11:00 am – 1:30 pm (Restroom facilities)</b>
0.3	21.8	L	AL-8 E / US-80 E <b>(Stop)</b>
5.3	27.1	ST	<b>Viola Liuzzo Memorial - Lowndes County, Alabama.</b> The Viola Liuzzo Memorial along US Highway 80 (mile marker 111) marks the place where the civil rights worker was shot and killed.
4.3	31.4	ST	<b>Highway down to one lane due to bridge construction on west bound side. There is a wide shoulder, but use extreme caution. Watch for cars trying to pass you in this narrow area.</b>
1.8	33.2	R	Frederick Douglass Road. See <b>Campsite 3 sign</b> (Robert Gardner Farm) for a photo
0.0	33.2	U-Turn, R	AL-8 E / US-80 E <b>(Stop)</b>
8.9	42.1	On R	<b>Rest Stop #3 at Citgo United Food &amp; Fuel next to Montgomery Airport 11:45 am – 3:45 pm (Restroom facilities)</b>
0.0	42.1	R	AL-8 E / US-80 E
2.5	44.6	Bear R	Take the US-31 N / AL-21 N ramp
0.2	44.8	L	Mobile Highway / AL-21 N / AL-3 N / US-31 <b>(Traffic Light)</b>
2.9	47.7	ST	W Fairview Ave <b>(Traffic Light)</b>
0.8	48.5	L	Oak St <b>(Traffic Light)</b>
1.0	49.5	R	W Jeff Davis Ave
0.2	49.7	L	S Holt St
0.3	50.0	R	Day St <b>(Stop)</b>
0.1	50.1	L	Mobile St <b>(Stop)</b>
0.3	50.4	3 <sup>rd</sup> Exit	At the traffic circle, take the 3rd exit onto Montgomery St. <i>When Mobile Street enters the traffic circle, you'll see Clayton Street on your left and S Goldthwaite St on your right.</i>
0.5	50.9	R	Court Square (see the Court Square Fountain straight ahead) <b>(Stop)</b>
0.0	50.9	2 <sup>nd</sup> Exit	At the traffic circle, take the 2nd exit onto Dexter Ave
0.5	51.4	ST	Finish with your finishing photo at the Alabama Capitol steps. <b>Congratulations!</b>

**At the end of the ride remember to sign out at the Capitol steps. Then, ride to the Civil Rights Memorial Center to check if you've won any door prizes, and enjoy the refreshments of homemade chili, sweet tea, and Southern hospitality!**

**IN THE EVENT OF A MEDICAL EMERGENCY, CALL 911 OR 334-548-2222.**

**Have questions or for SAG call (334) 531-3468/201-3313/271-5465.**



Provided by:  
**Baptist HEALTH**

